



TO JERUSALEM INN TO INN TREK FROM BEIT GUVRIN TO JERUSALEM



This booklet and attached maps are part of an Inn to Inn package you purchased from Israel by Foot. It is intended for your personal use only (And others in the group that are hiking with you). **Please respect it, and do not forward and share it online. Thanks!**



Israel By Foot – Nature • Hiking • Heritage

Israeli Trail Markings



Color marked trails



On the Map

Dotted – Foot path

Double dashed – Dirt road (Jeeps/4WD)

Double Solid – Dirt road for passenger cars








Israel National Trail (INT) markings



On the Map

Map Legend

| | | |
|--|-------------------------------|--|
|  | Taxi Pickup/Drop-off location | |
|  | Lodging Location | |
|  | Supper market in town/village | |
|  | Restaurant in town/village | |
|  | Water Refill possible | |



DAY 1 – From Beit Guvrin to Srigim

Previous night accommodation:

Standard: [Green Heart \(Lev Yarok\)](#) Navigate with [Waze](#) / [Google Maps](#)

Owner Phone number: Eran +972542511129 / Shay +972542511127

Next night accommodation: Same

Trailhead: Beit Guvrin National Park. Reach by Taxi [Waze](#) / [Google Maps](#)

Trail-end: Accommodation. Reach on foot.

Distance: 13 Km (4-6 Hours) / Climb: 250 m (Add about 5 Km if you want to tour Beit Guvrin on foot)

Map files: Jerusalem_Day1_xx

Food & Dining: In Srigim there is a café restaurant and a Pizza. The accommodation has a fully equipped kitchen and there is a supermarket in town. There is also a [local winery](#) (Open daily until 17:00), and a [micro-brewery](#) (Open Friday/Saturday 10:30-17:00). Nothing along the way.

GUIDE

Navigation of this day is simple. The whole day is along the INT. In some section the INT is merged with other colored trails and others not. Leave the INT at point [2B] and continue on the road to the accommodation.

Bet Guvrin National Park [1] – Source [Wikipedia](#)

Beit Guvrin National Park is a national park in central Israel, 13 kilometers from Kiryat Gat, encompassing the ruins of Maresha, one of the important towns of Judah during the time of the First Temple, and Beit Guvrin, an important town in the Roman era, when it was known as Eleutheropolis. Archaeological artifacts unearthed at the site include a large Jewish cemetery, a Roman-Byzantine amphitheater, a Byzantine church, public baths, mosaics and burial caves. **The main attractions to visit are several unique caves: The Bell Cave, Burial Caves and Columbarium caves.**



Israel By Foot – Nature • Hiking • Heritage

The park is big. If you tour it on foot, consider additional 3-6 kilometers. You could also continue with the taxi into the park. Drive to the main landmarks and make short walks.

Extra cost: 260 NIS paid in cash directly to the driver.

Please book at least 48 hours ahead!

The park's brochure and map is included maps zip file

Tel Goded [1A] – Source: Israel by foot

Hill-top archaeological site. Tel Goded has been identified with the Biblical city of Gat, the home of the prophet Micah. ([Detailed Survey](#))

From the top, there is a 360° panorama of the surrounding Judean plains, the Mediterranean sea to the west, and the Hebron mountains to the east.